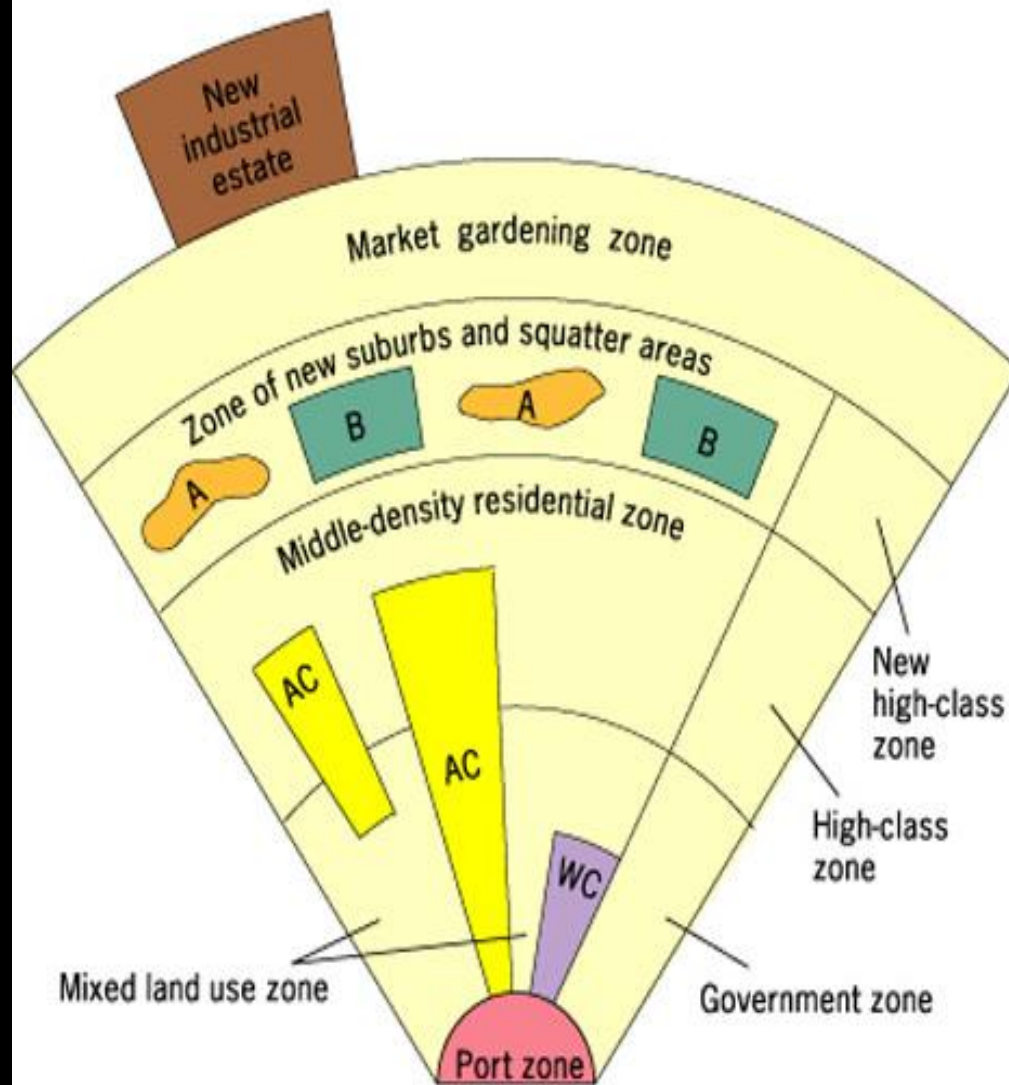
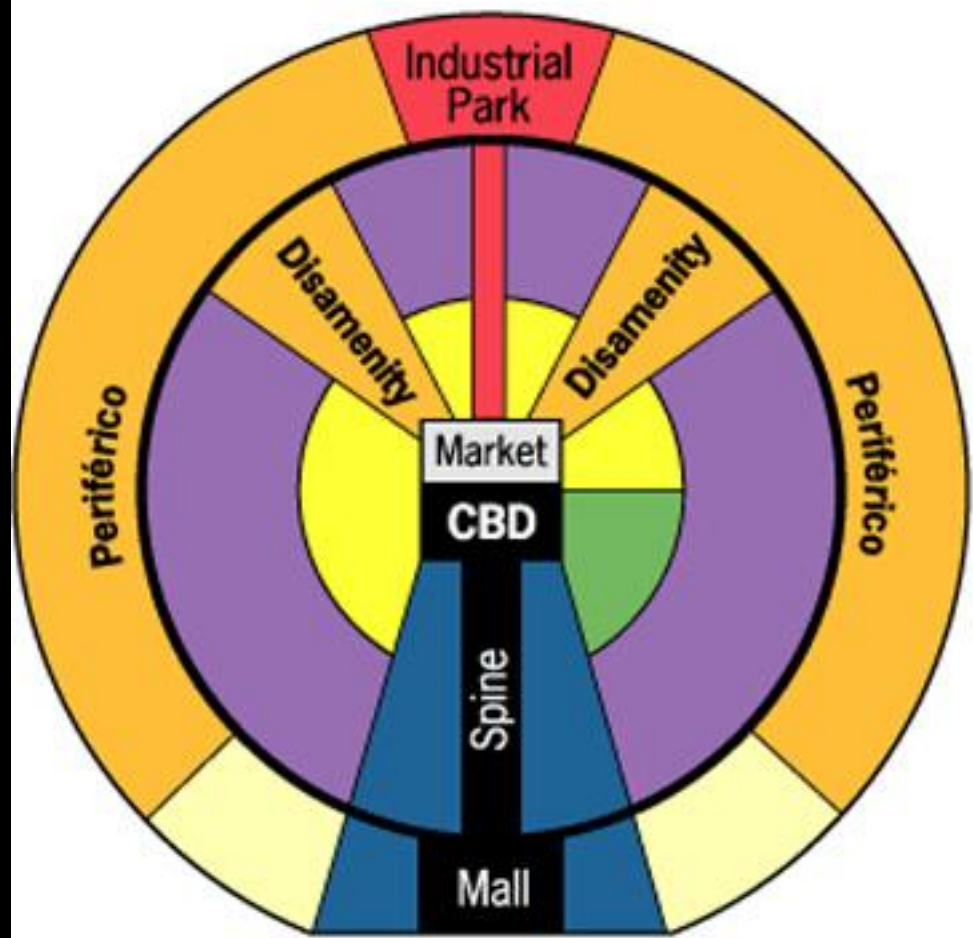


A GENERALIZED MODEL OF LAND USE AREAS IN THE LARGE SOUTHEAST ASIAN CITY



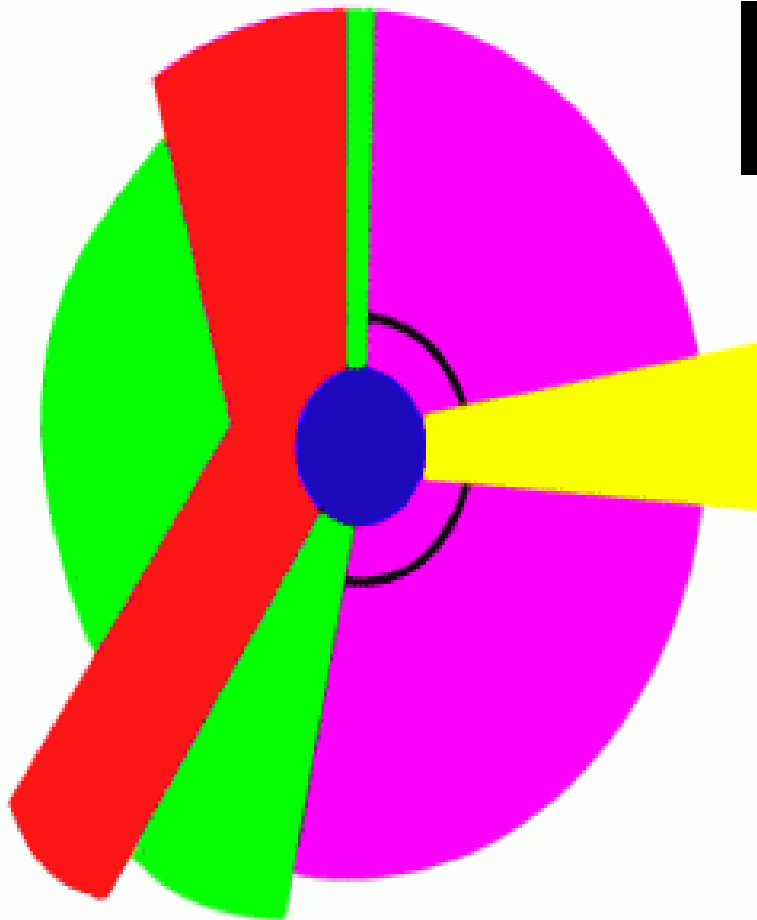
- | | | | |
|----------|----------------|-----------|-------------------------|
| A | Squatter areas | AC | Alien commercial zone |
| B | Suburbs | WC | Western commercial zone |

A NEW AND IMPROVED MODEL OF LATIN AMERICAN CITY STRUCTURE

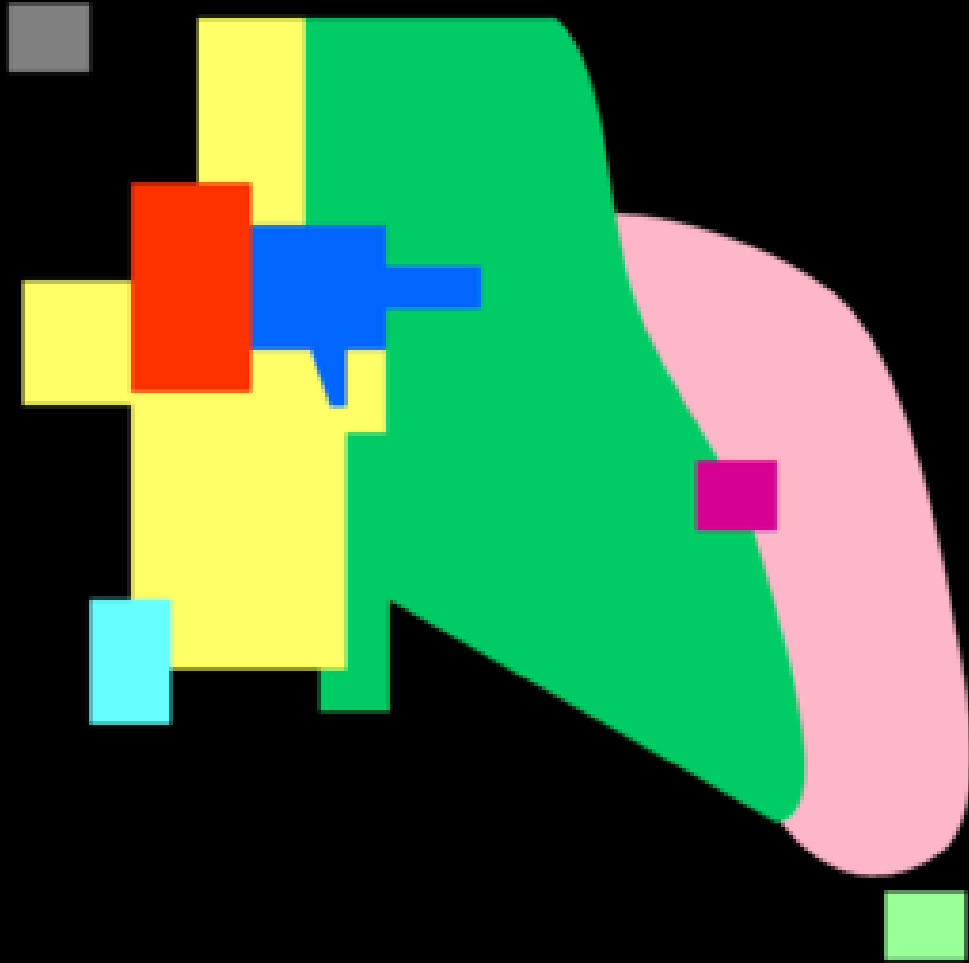


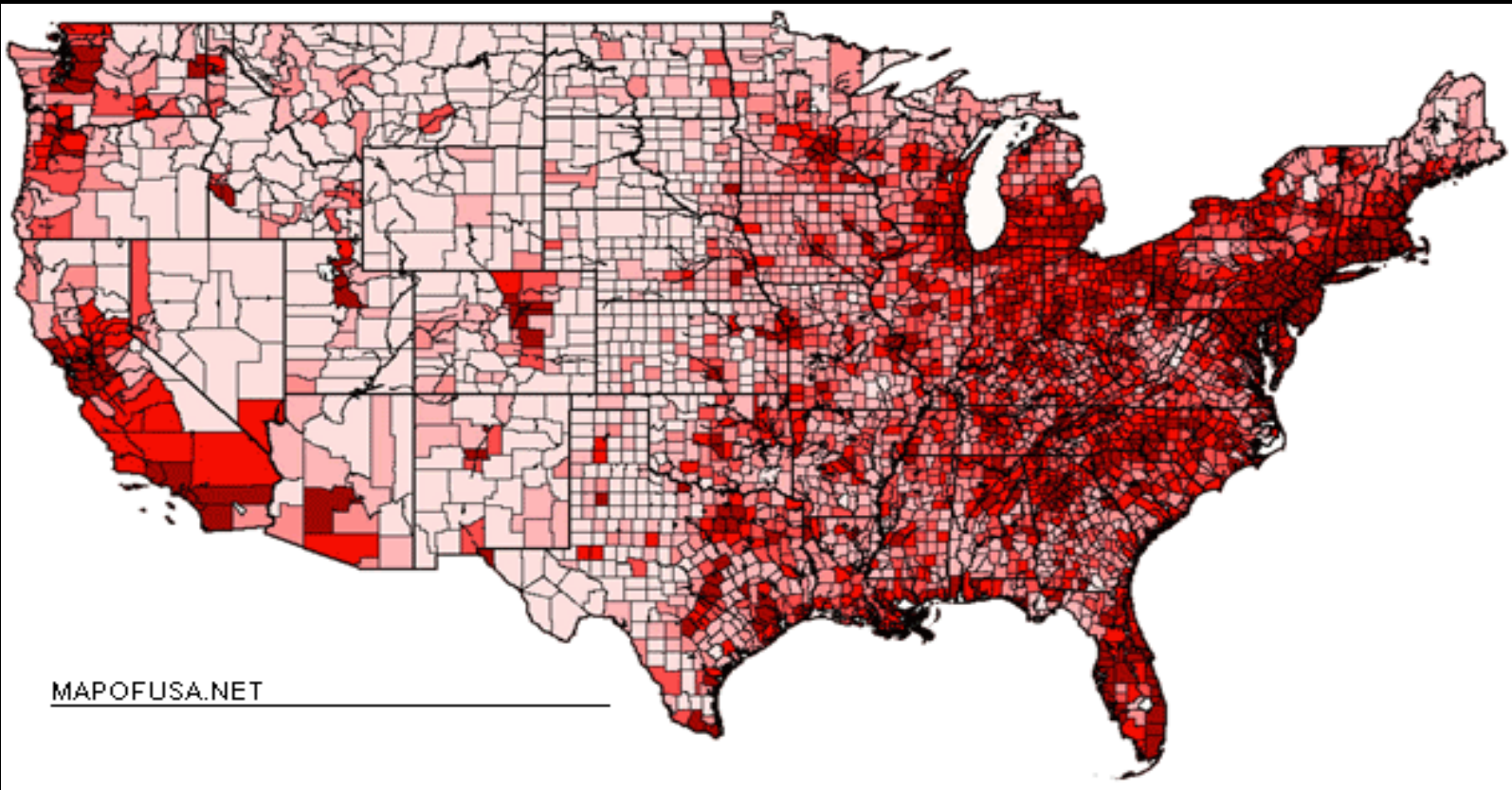
- | | |
|---|---|
|  Commercial |  Zone of peripheral squatter settlements |
|  Market |  Elite Residential Sector |
|  Industrial |  Gentrification |
|  Zone of Maturity |  Middle-Class Residential Tract |
|  Zone of In Situ Accretion | |

CENSORED








- CBD**
- Factories / Industry** (transitional)
- Low Class Residential** (old inner city area)
- Medium Class Residential** (inter-war period)
- High Class Residential** (modern suburbs)

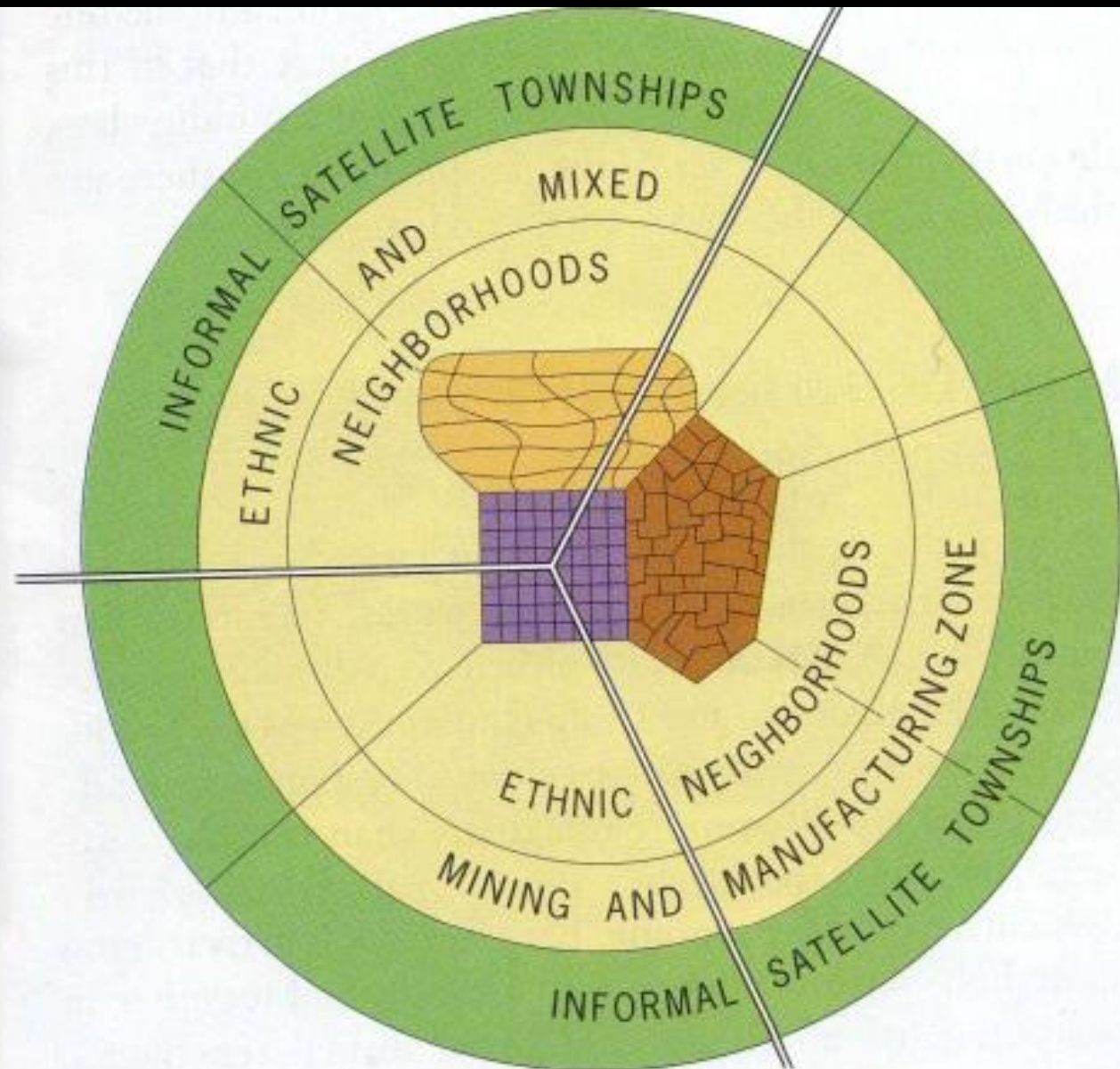




MAPOFUSA.NET



-  City
-  Urban Realm Boundary
-  CBD Central Business District
-  Airport



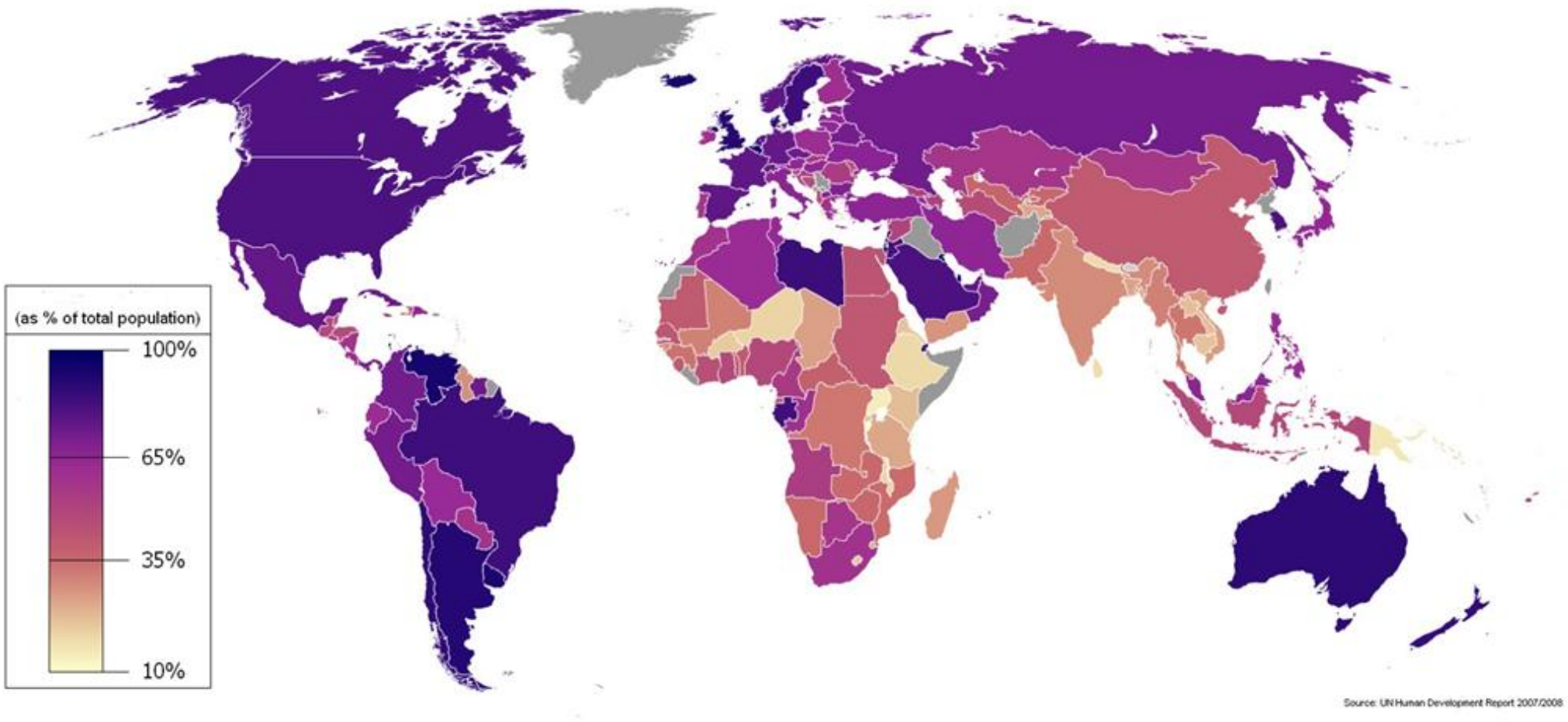
Colonial CBD

Traditional CBD

Market Zone

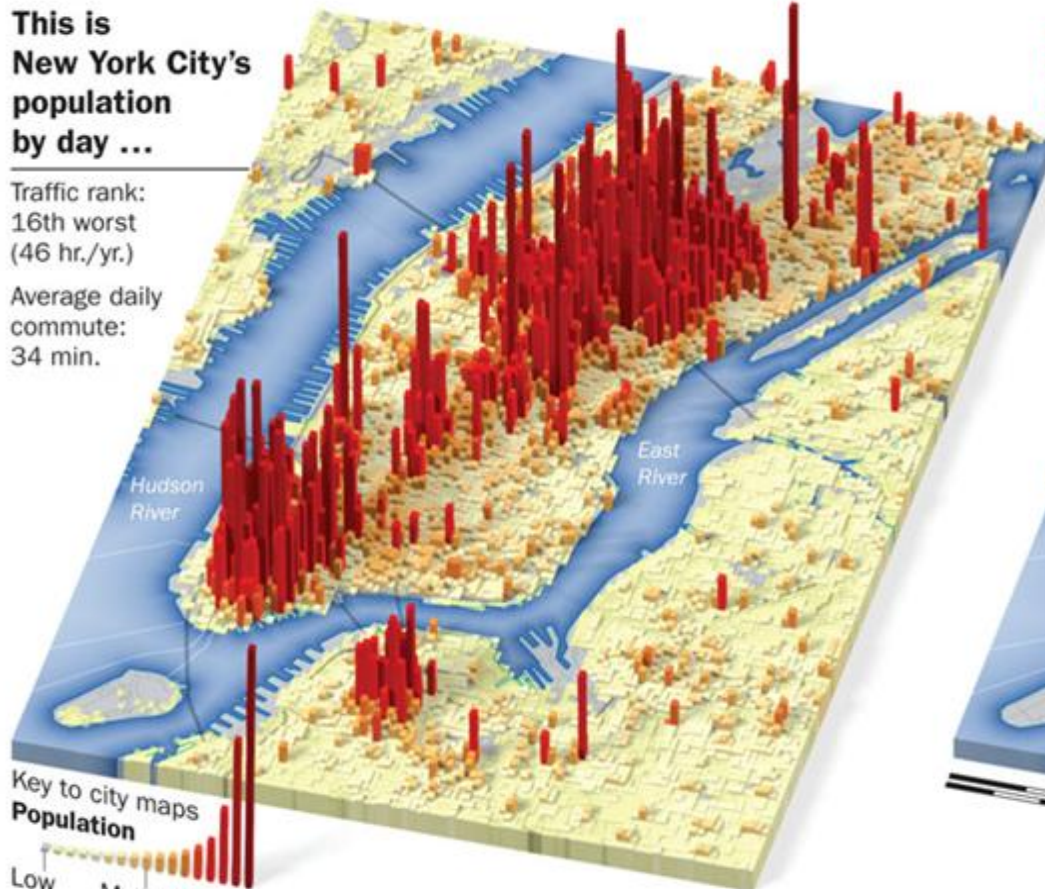
Major road

Local street

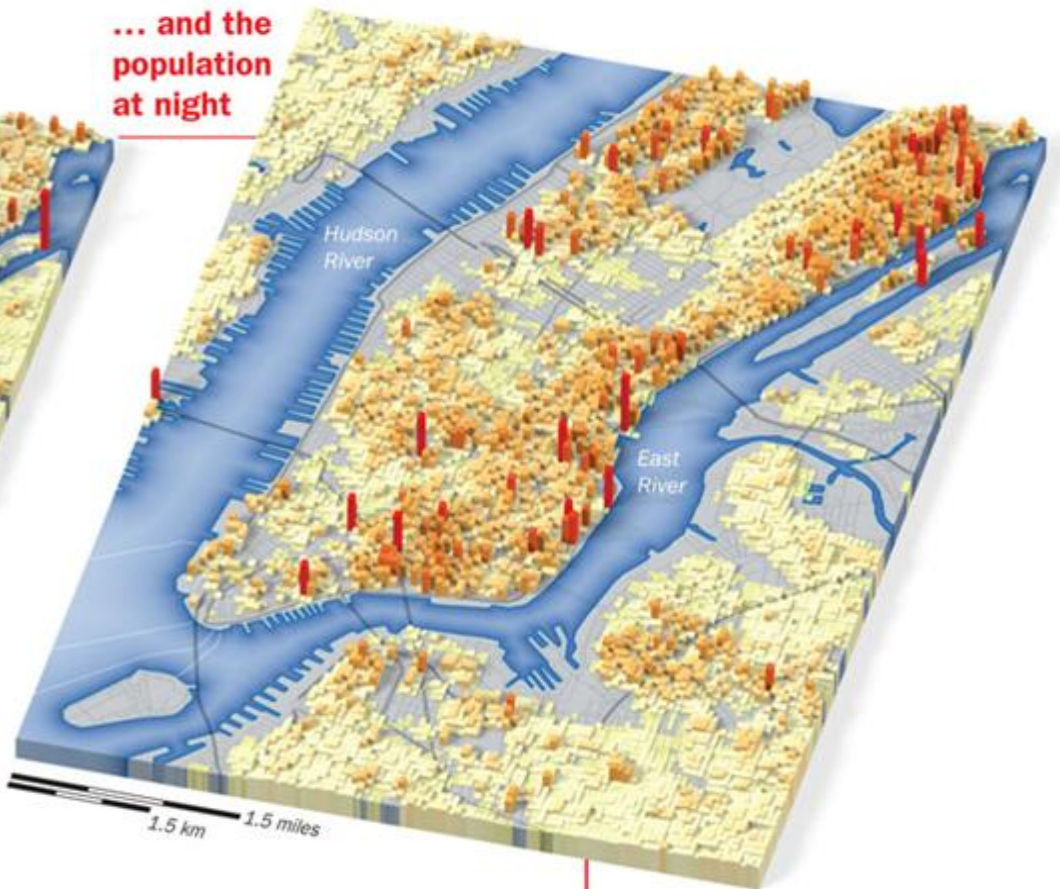


**This is
New York City's
population
by day ...**


Traffic rank:
16th worst
(46 hr./yr.)
Average daily
commute:
34 min.

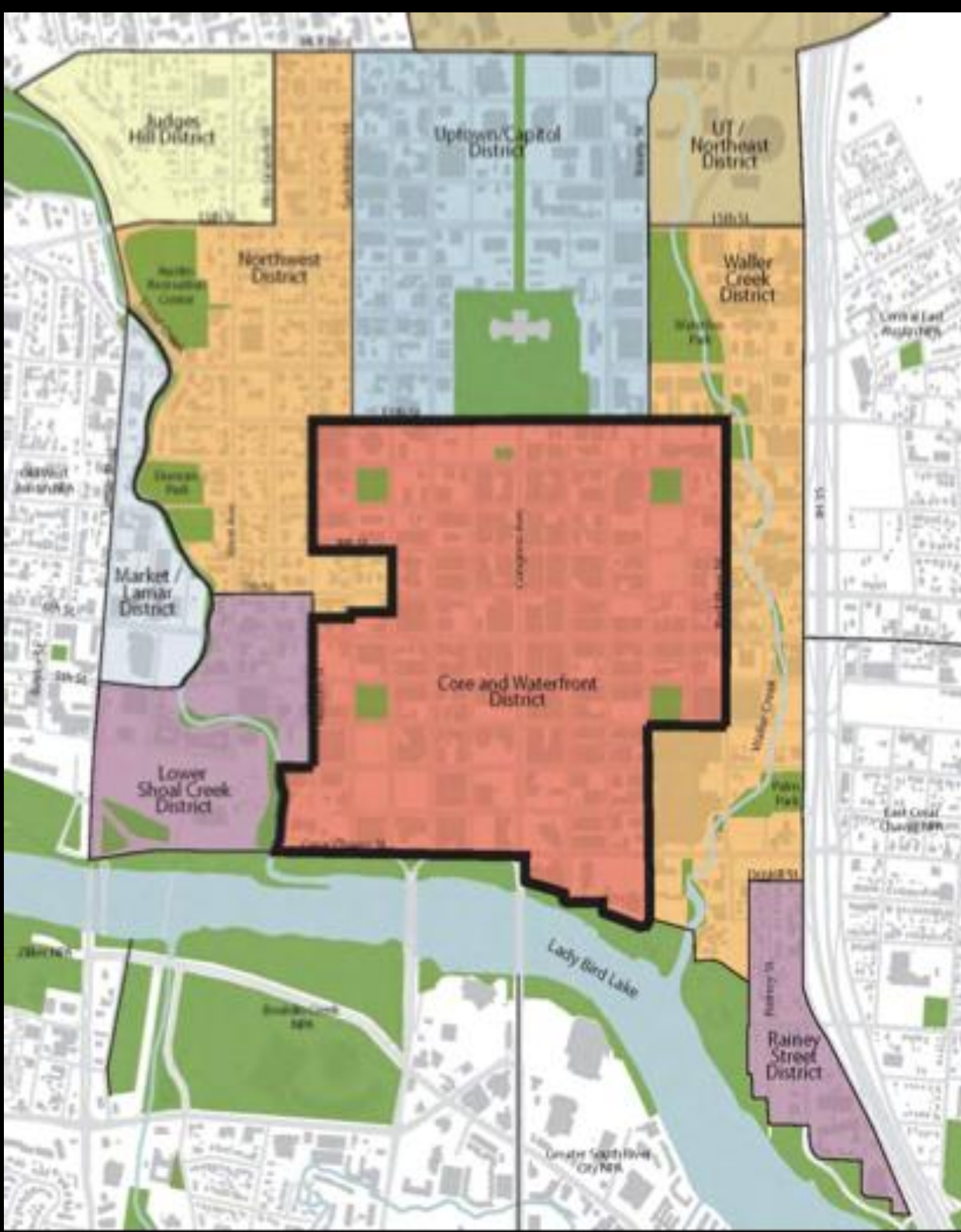


**... and the
population
at night**



1.5 km 1.5 miles





Judges Hill District

Uptown/Capitol District

UT / Northeast District

Northwest District

Waller Creek District

Market / Lamar District

Core and Waterfront District

Lower Shoal Creek District


Rainey Street District

Lady Bird Lake

Greater SouthWest City Park

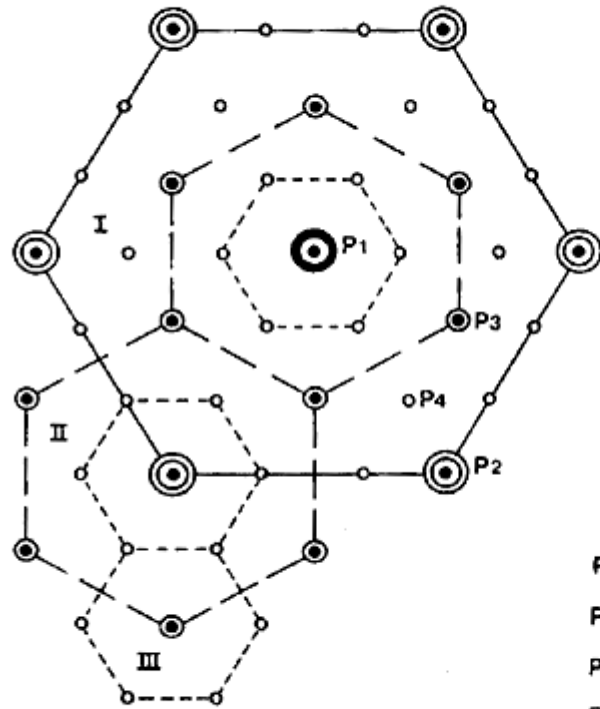






Central
City









- P1  Higher order central places
- P2  Lower order central places
- P3  Lowest order central places
- P4  Auxiliary central places

Source: Adapted from Christaller



